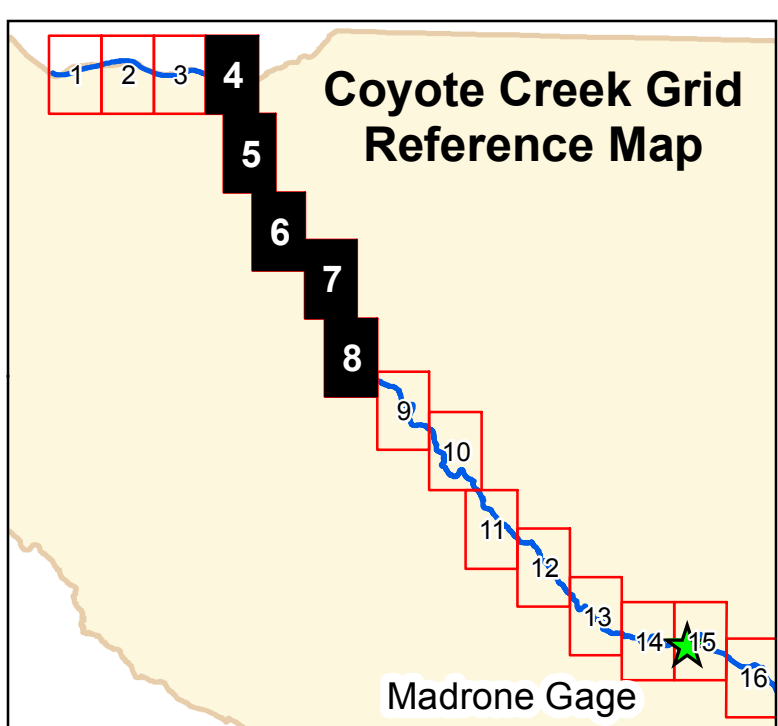
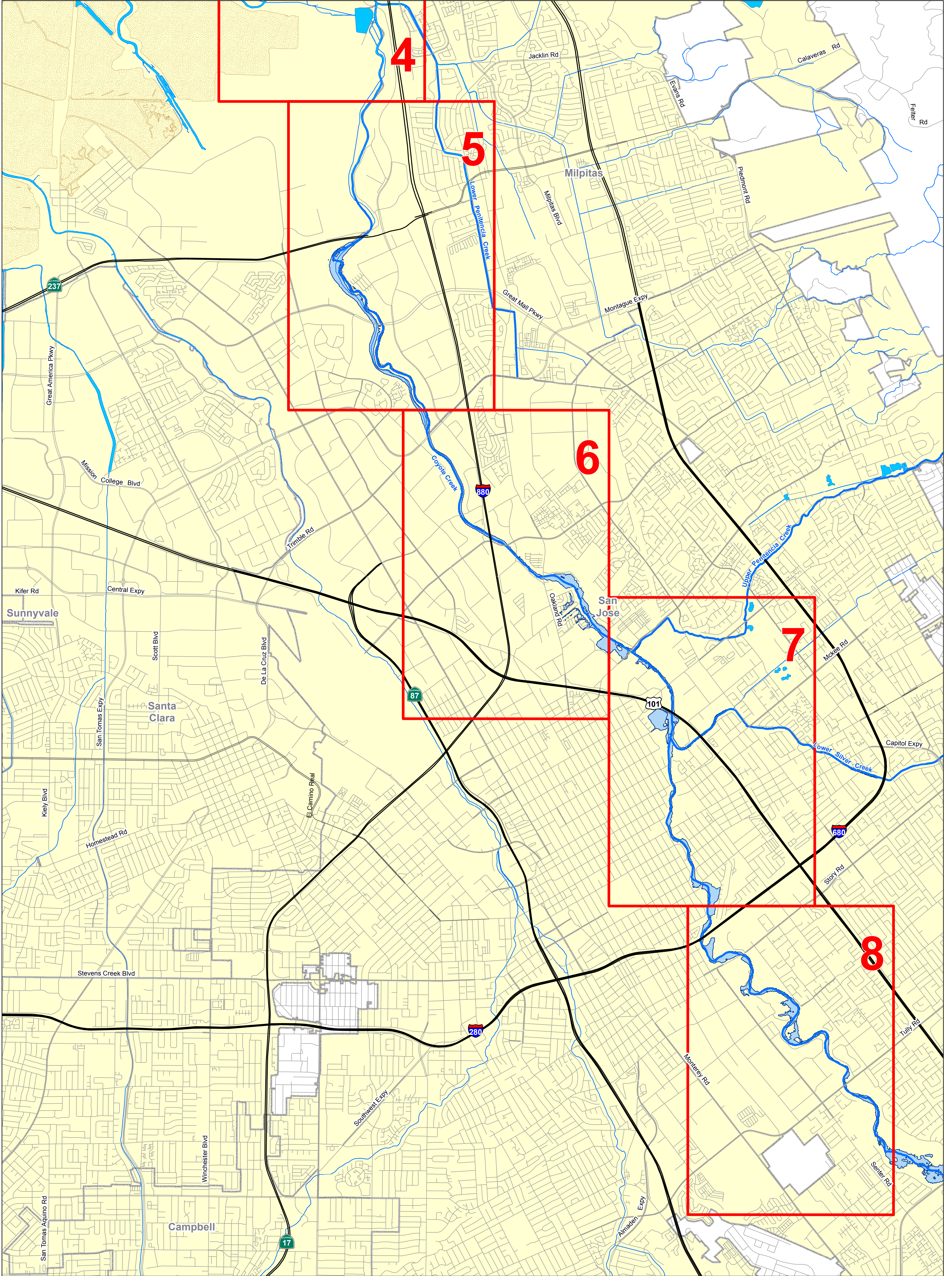
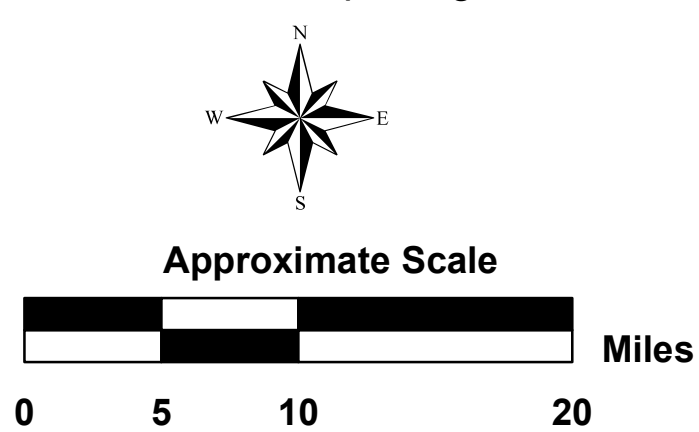


Coyote Creek Flooding - 10 Year Flow Event



The floodplains shown on this map are based on hydraulic modeling results calibrated with data collected during the February 2017 flood event. Hydraulic modeling results are estimates. Information is accurate within the model limitations and assumptions/data used for model development. Use care while interpreting results.



Legend

- Major Creeks
- Creek Flooding – Design Flow Distribution
- Santa Clara County Cities
- Santa Clara County
- Coyote Creek Grid